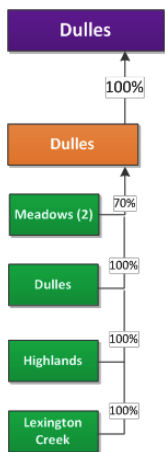
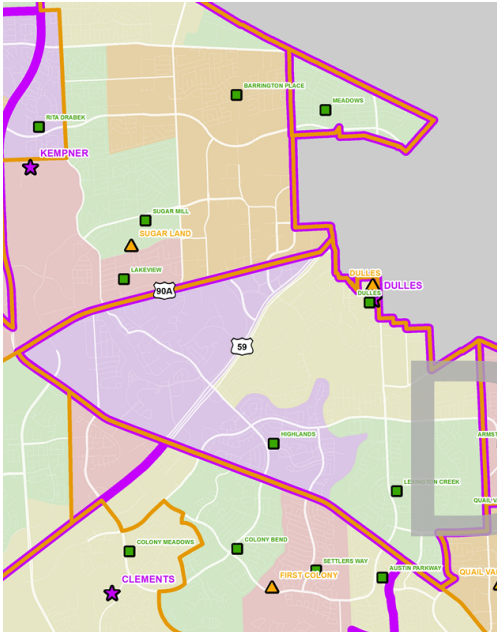
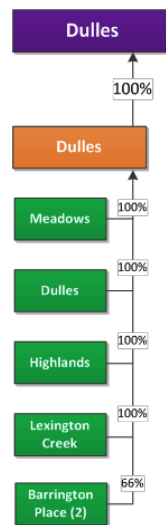
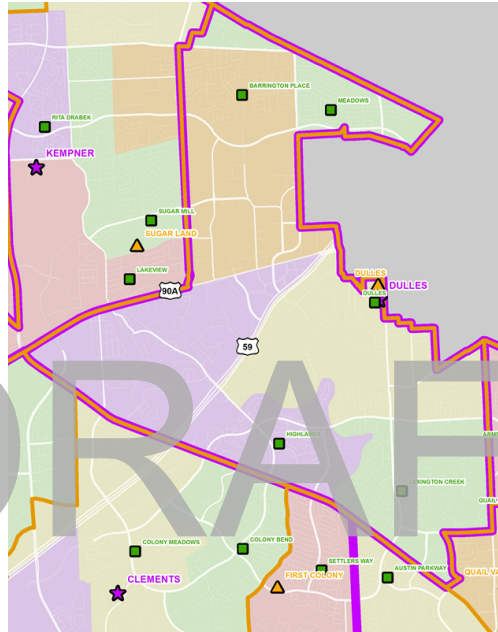


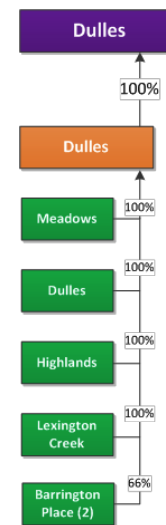
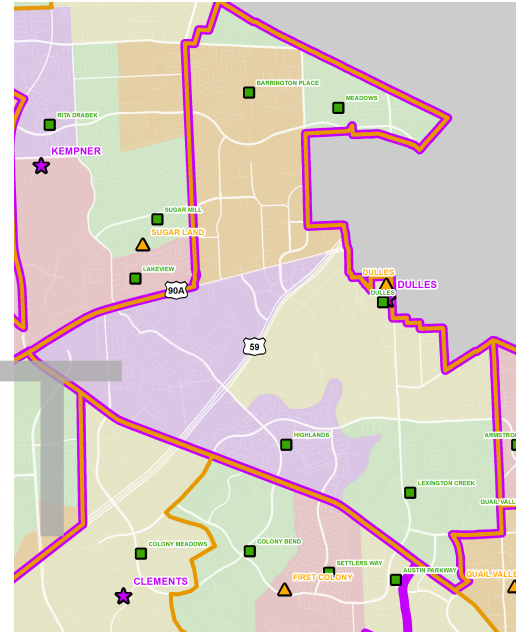
## Current Configuration



## Scenario A



## Scenario B

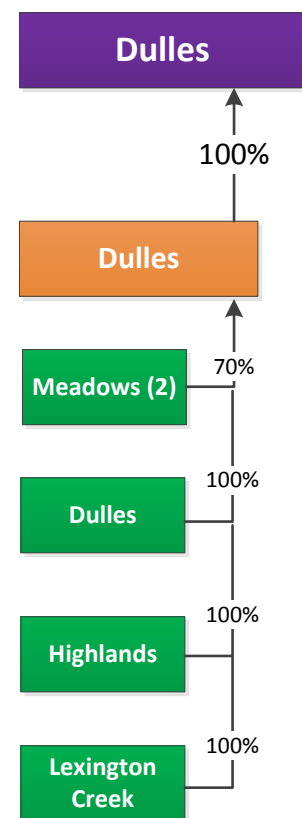


DRAFT

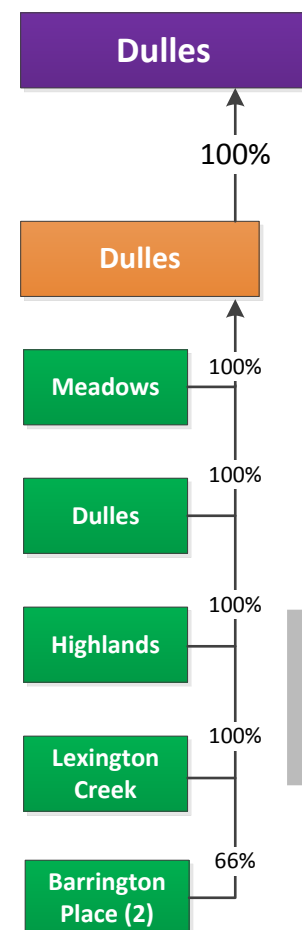
# Fort Bend ISD: District-wide Feeder Pattern and Boundary Planning Process: Feeder Pattern Detail

## Scenario B

### Current Feeder Pattern



### Proposed Feeder Pattern



Key

Requires Boundary Change

New School

DRAFT

**Overview**

Dulles High School currently serves students from one middle school (Dulles exclusively) and four elementary schools. All current elementary feeders are exclusive except Meadows which splits with Kempner. Many of the schools in this feeder are under-utilized.

The proposed feeder pattern and associated boundary changes address the projected growth in the western portion of the District while maintaining the aligned feeders.

The only changes to this feeder are associated with adding the entire Meadows boundary, and a portion of the Barrington Place boundary into the feeder. This increases utilization at Dulles Middle and High Schools while at the same time reducing utilization at Kempner and Sugar Mill.

**Implementation Strategy**

**Boundary Changes**

- There are no boundary changes associated with this feeder pattern.

**Feeder Changes**

- Meadows may no longer split between Kempner and Dulles, it may feed exclusively to Dulles. Implementation may begin 2015-16.
- Barrington Place may split between Dulles and Kempner feeders. Implementation may begin 2015-16.

Note: ( ) numbers in parentheses indicate the number of schools each school will split into at the next grade level. The percentages next to each facility indicate the percentage of that school which feeds to the next grade level in that feeder pattern. An elementary will show as a split to middle school if it feeds into one middle school and then splits at the high school level.

Facility	Capital Action	Capacity					Current Boundaries and Feeders										Proposed Boundaries and Feeders										Facility
		2014-15	2015-16	2016-17	2017-18	Projected Enrollment					Projected Utilization					Projected Enrollment					Projected Utilization						
						2014-15	2015-16	2016-17	2017-18	2018-19	2014-15	2015-16	2016-17	2017-18	2018-19	2014-15	2015-16	2016-17	2017-18	2018-19	2014-15	2015-16	2016-17	2017-18	2018-19		
Barrington Place		822	822	822	822	See Current Kempner Feeder Pattern										786	782	780	776	772	96%	95%	95%	94%	94%	Barrington Place	
Dulles		874	874	874	874	715	714	710	705	701	82%	82%	81%	81%	80%	715	714	710	705	701	82%	82%	81%	81%	80%	Dulles	
Highlands		644	644	644	644	548	559	557	553	545	85%	87%	86%	86%	85%	548	559	557	553	545	85%	87%	86%	86%	85%	Highlands	
Lexington Creek		726	726	726	726	470	459	452	445	436	65%	63%	62%	61%	60%	470	459	452	445	436	65%	63%	62%	61%	60%	Lexington Creek	
Meadows		469	469	469	469	452	481	477	473	467	96%	103%	102%	101%	100%	452	481	477	473	467	96%	103%	102%	101%	100%	Meadows	
Dulles		1,780	1,780	1,780	1,780	1,178	1,150	1,141	1,141	1,138	66%	65%	64%	64%	64%	1,533	1,489	1,476	1,476	1,472	86%	84%	83%	83%	83%	Dulles	
Dulles		2,743	2,743	2,743	2,743	1,993	1,968	1,966	1,959	1,959	73%	72%	72%	71%	71%	2,488	2,460	2,456	2,446	2,446	91%	90%	90%	89%	89%	Dulles	